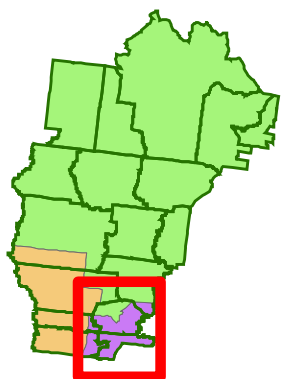
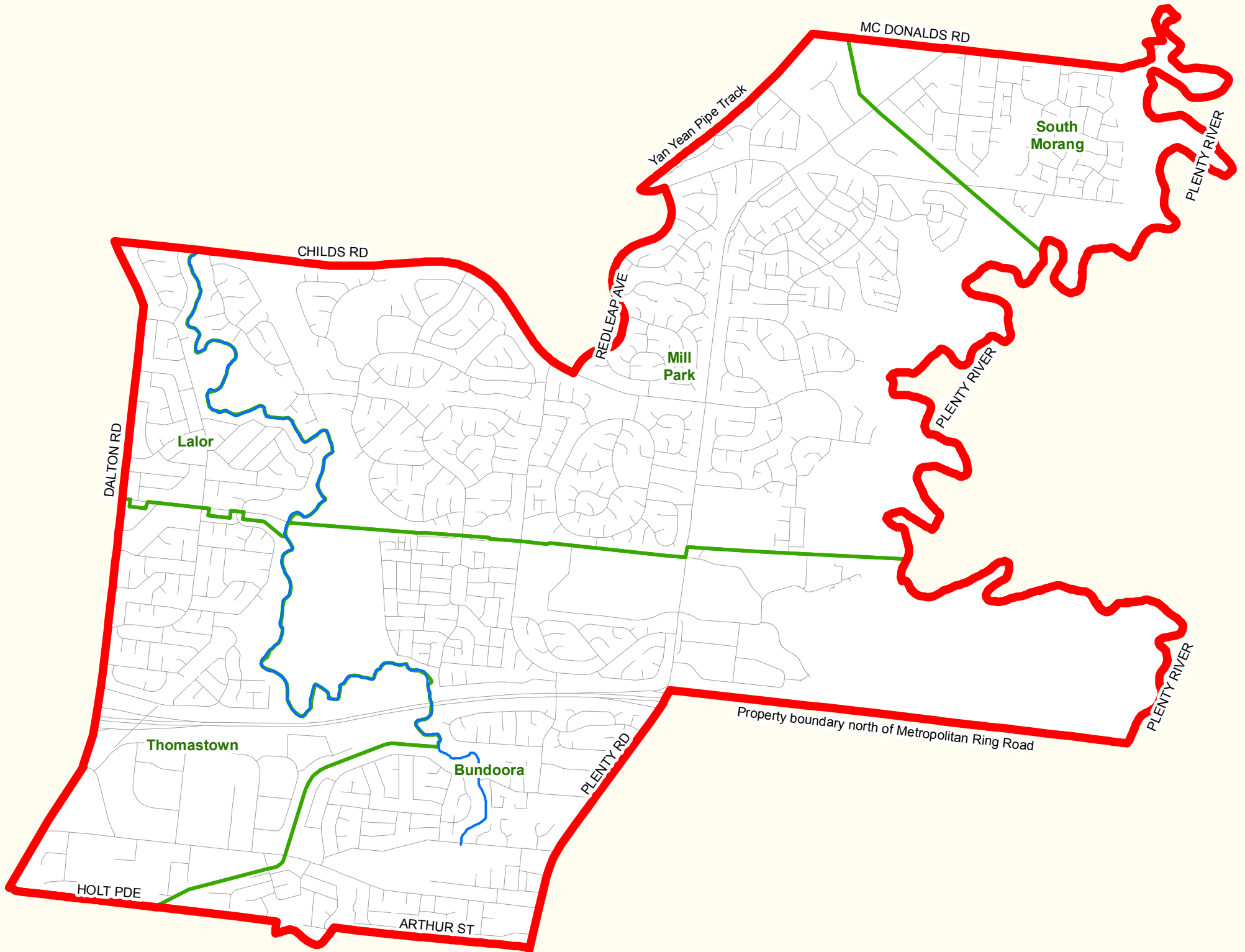



# CITY OF WHITTLESEA



**WARD**  
 EAST  
 NORTH  
 WEST

0 10 20 Km

 East Ward Boundary

Cr Mary Laliou Mayor  
 Cr Norm Kelly  
 Cr Sam Alessi



0 500 1,000 1,500 Metres



Council Offices  
 25 Ferres Blvd  
 South Morang Victoria 3752  
 Postal: Locked Bag 1  
 Bundoora MDC 3083  
 Website: <http://www.whittlesea.vic.gov.au>

Date: June 2009  
 GIS Department  
 Tel: (03) 9217 2425  
 Fax: (03) 9409 9818  
[gisdept@whittlesea.vic.gov.au](mailto:gisdept@whittlesea.vic.gov.au)



COPYRIGHT © 2009  
 The State of Victoria and the City of Whittlesea does not warrant the accuracy and completeness of information on this map. The State of Victoria and the City of Whittlesea shall not bear any responsibility or liability for errors or omissions in the information.  
 Reproduction of the plan is possible only with permission from the City of Whittlesea.