



City of Whittlesea

DTP Audit Report

February 2026

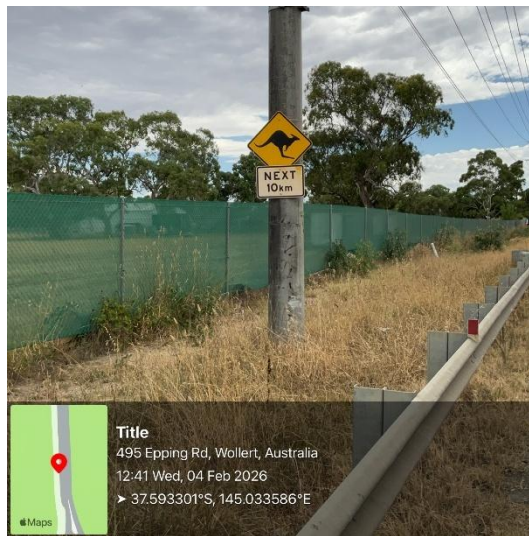
Summary of Findings

- 749 defects were captured October 2025 as part of the initial audit across DTP owned roads and road-related infrastructure.
- Of the initial 749 defects, 42 were flagged as resolved in the February 2026 audits, leaving 707 defects unresolved and outstanding.
- An additional 553 defects were captured February 2026 as part of the second-round audits, taking the total defects to 1,302 as of February 2026.

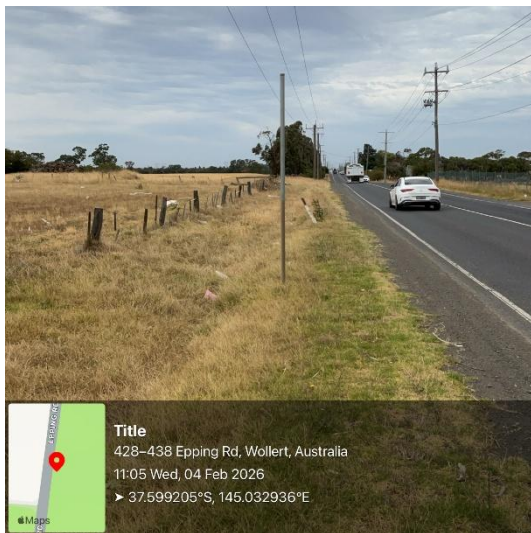
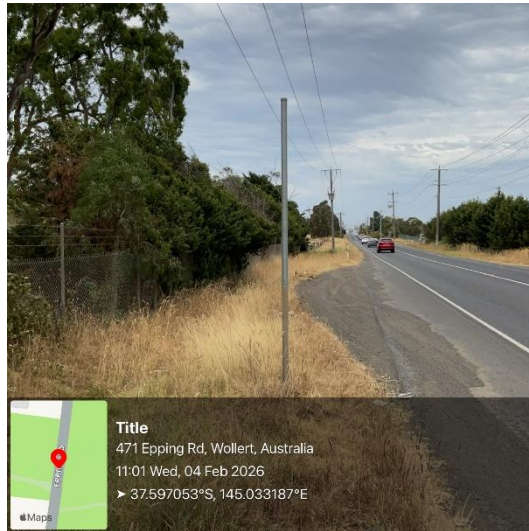
Missing or damaged signs


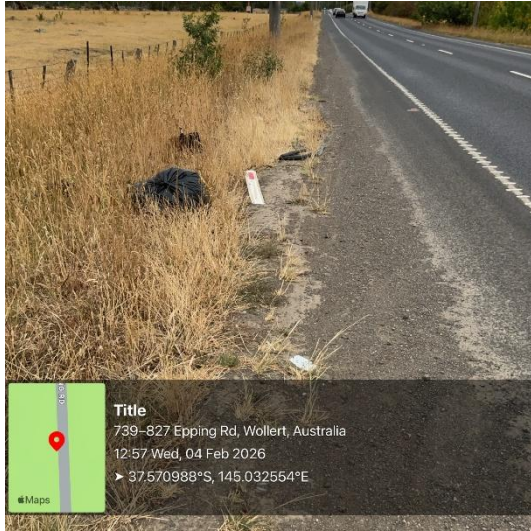
No Change

Epping Road – 21 October 2025 / 04 February 2026




Epping Road – 04 February 2026 (New defects)







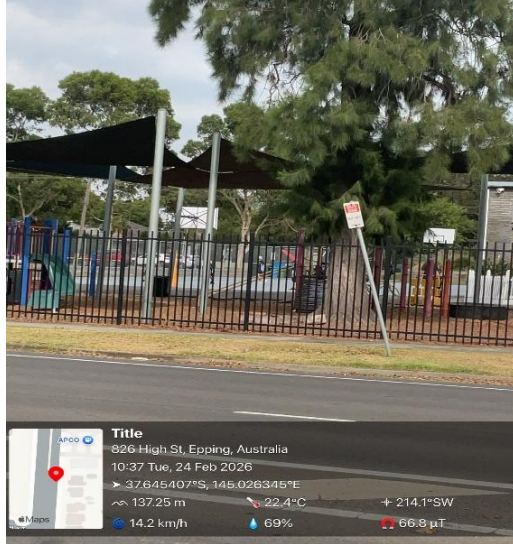



No Change


High Street – 21 October 2025 / 18 & 24 February 2026










High Street – 18 February 2026 (New defects)


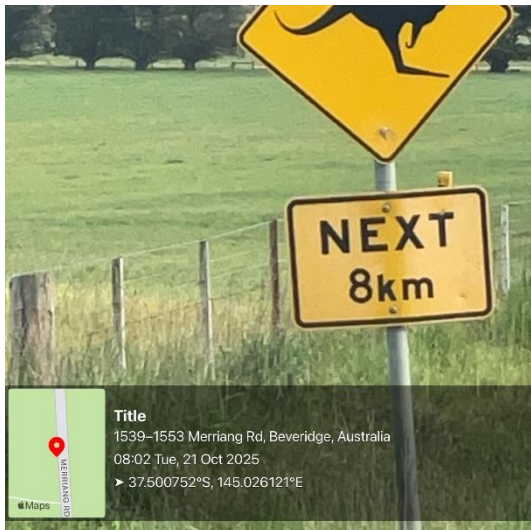


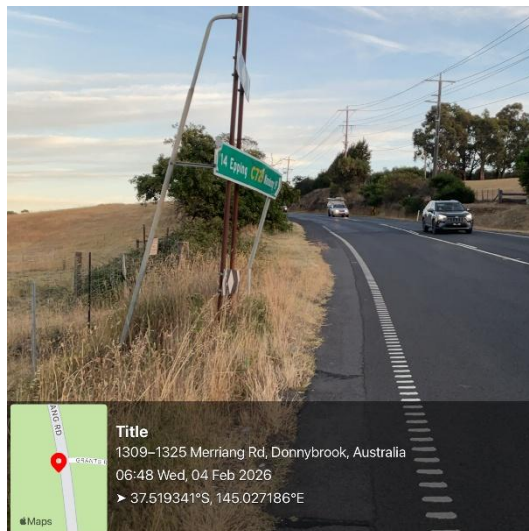
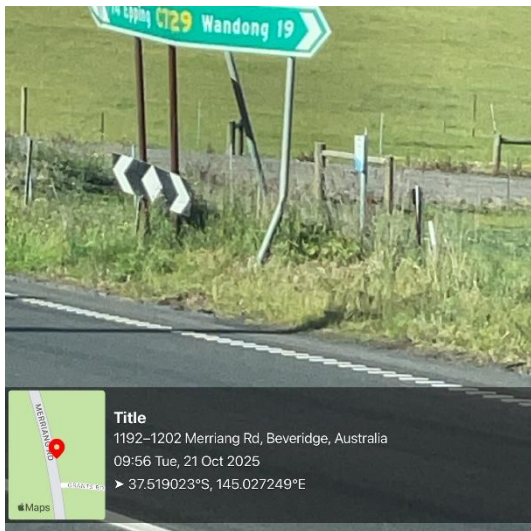
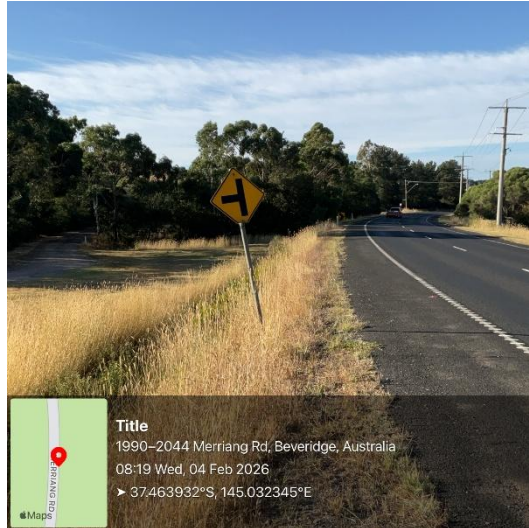





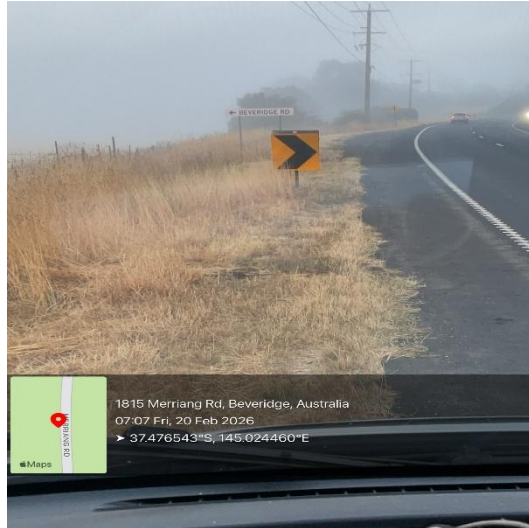





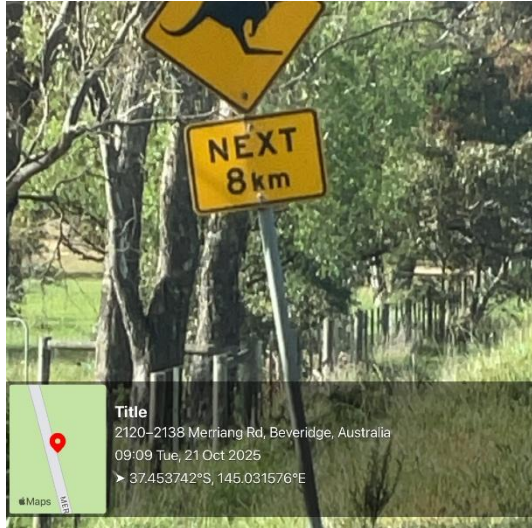
No Change

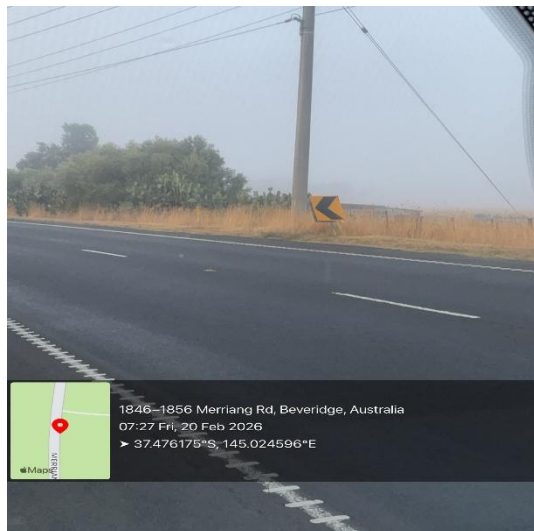
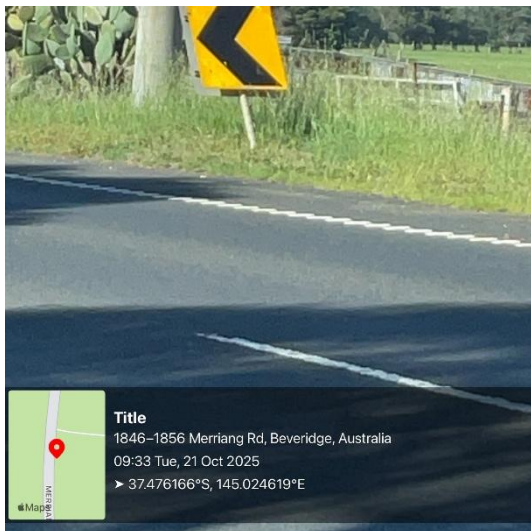
Merriang Road – 21 October 2025 / 04 & 20 February 2026

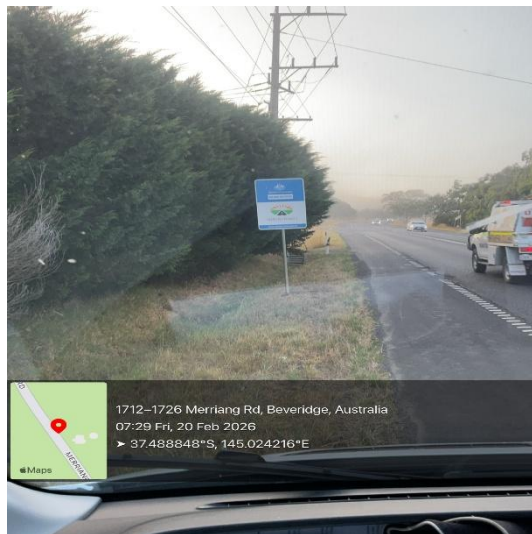
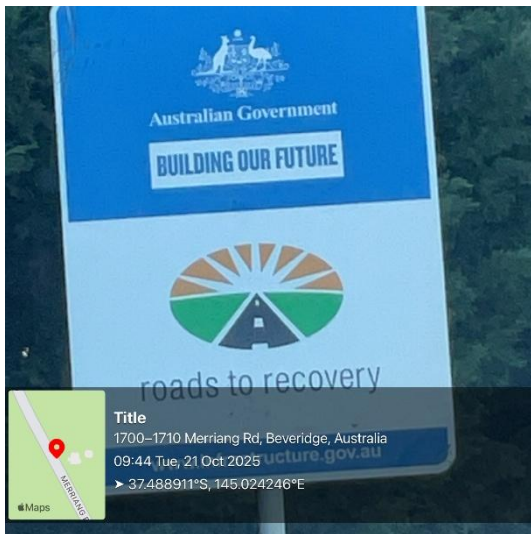













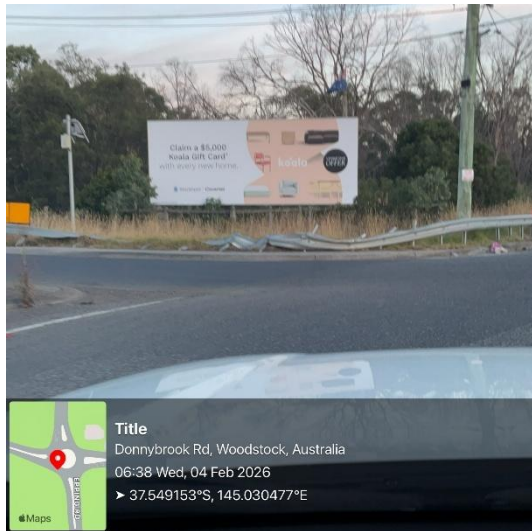


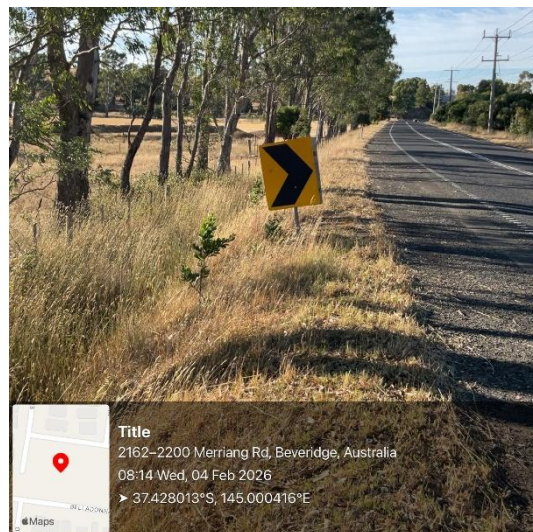



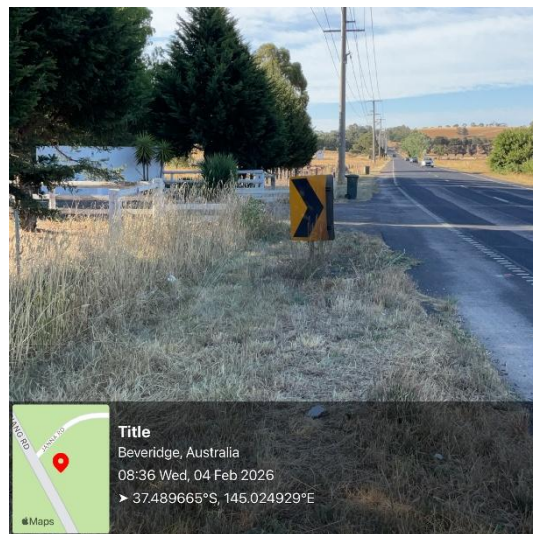






Merriang Road – 04 February 2026 (New defects)



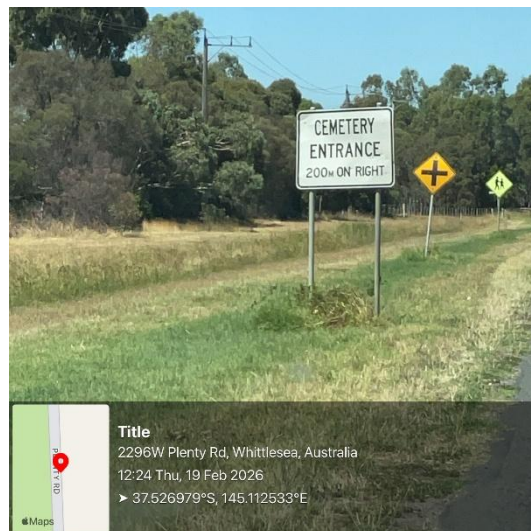




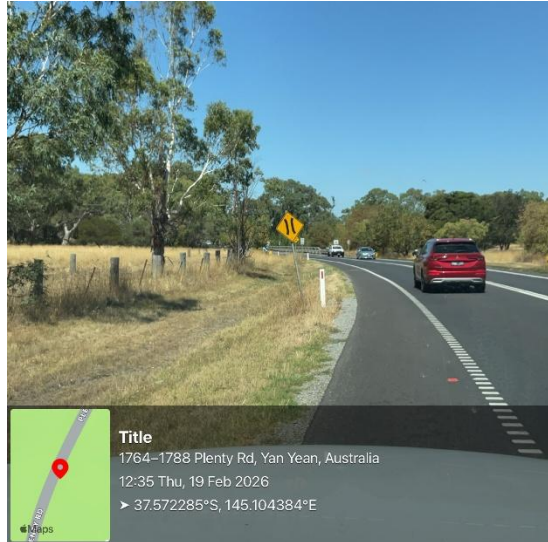






No Change




Plenty Road – 22 & 30 October 2025 / 19 & 24 February 2026






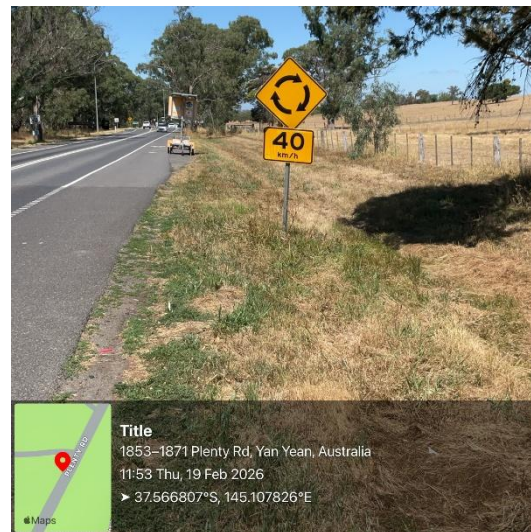
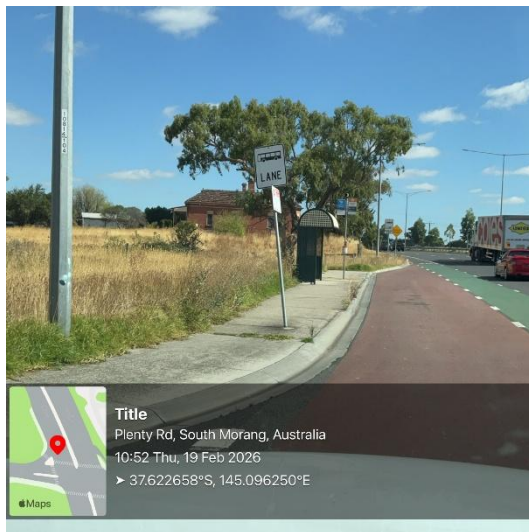



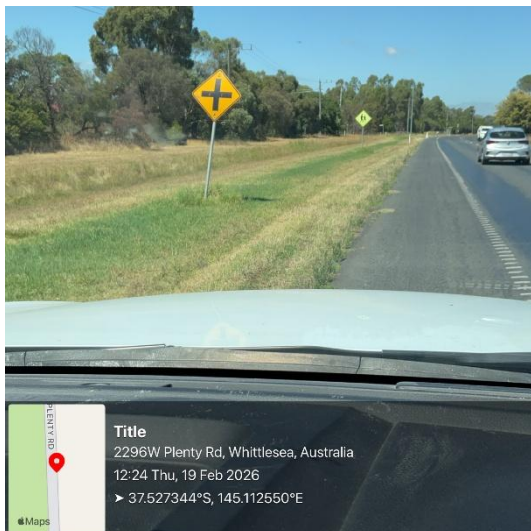
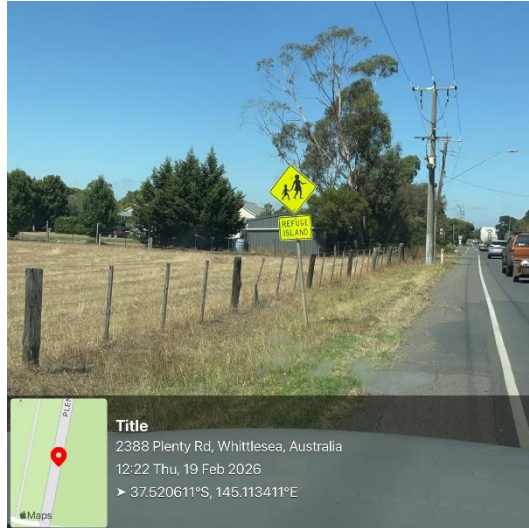



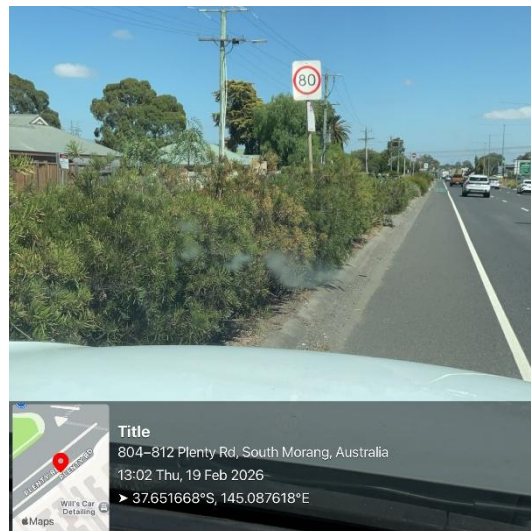




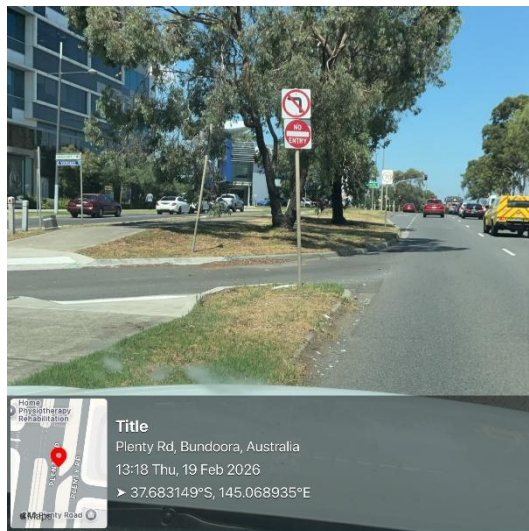




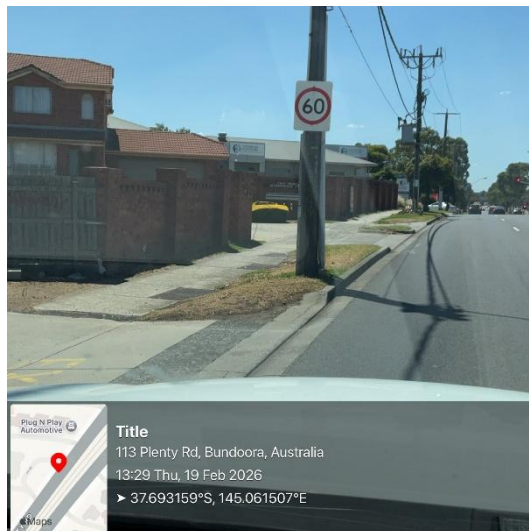

Plenty Road – 19 February 2026 (New defects)




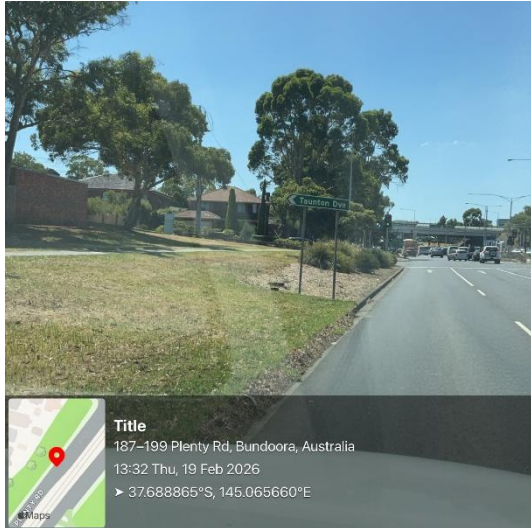















No Change

Wood Street – 22 October 2025 / 19 February 2026











Wood Street – 19 February 2026 (New defect)







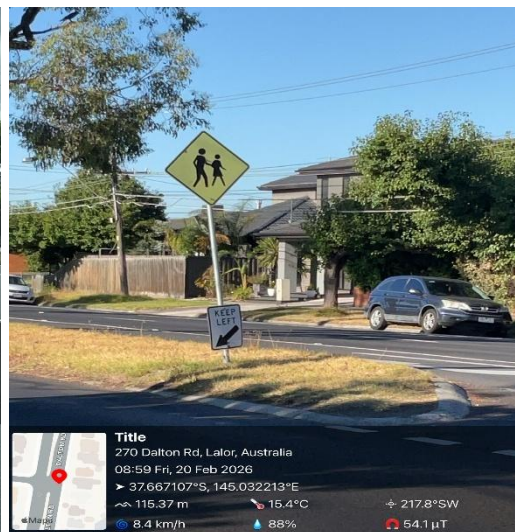

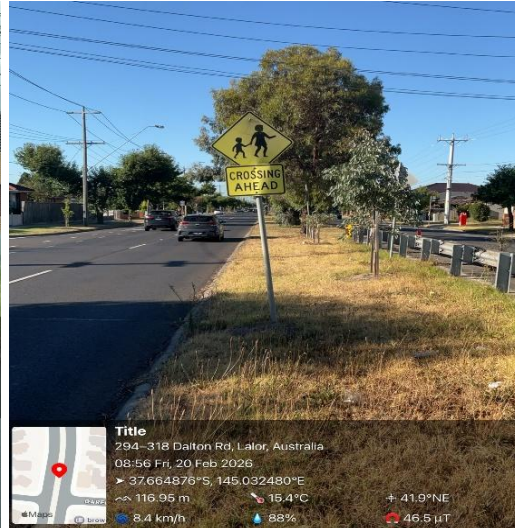

No Change





Dalton Road – 24 October 2025 / 18 & 20 February 2026










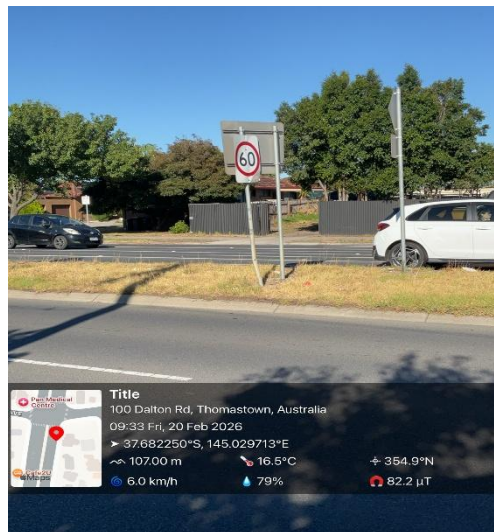
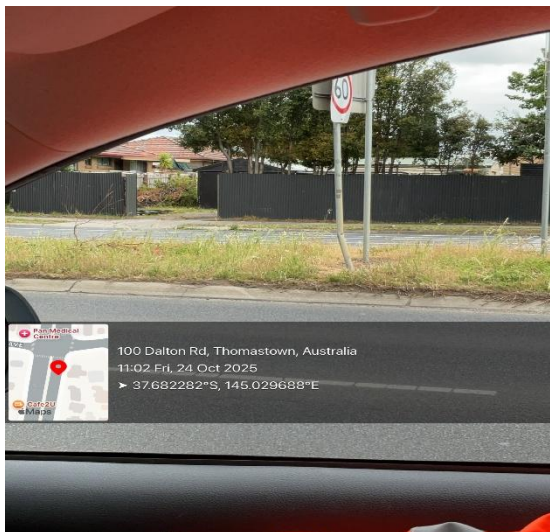




















Dalton Road – 18 February 2026 (New defects)



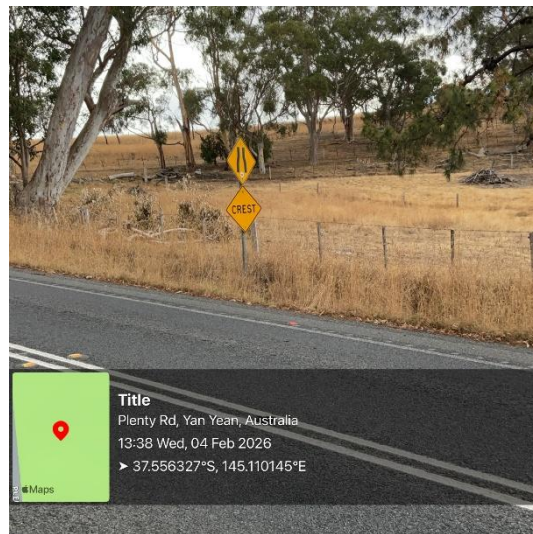
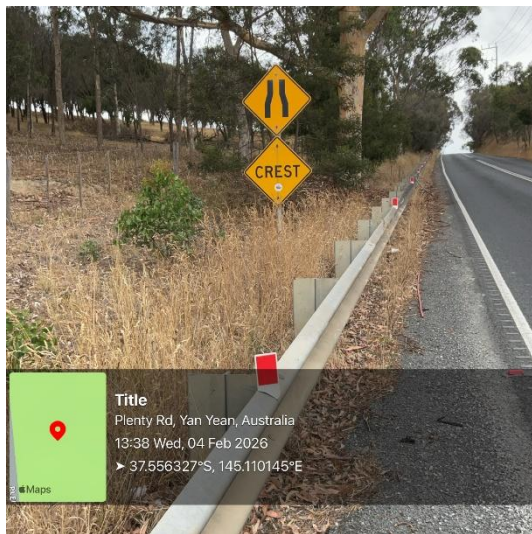
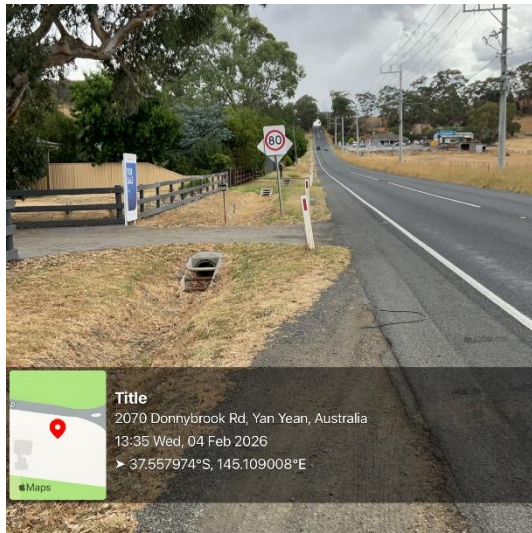
No Change

Donnybrook Road – 23 October 2025 / 19 February 2026




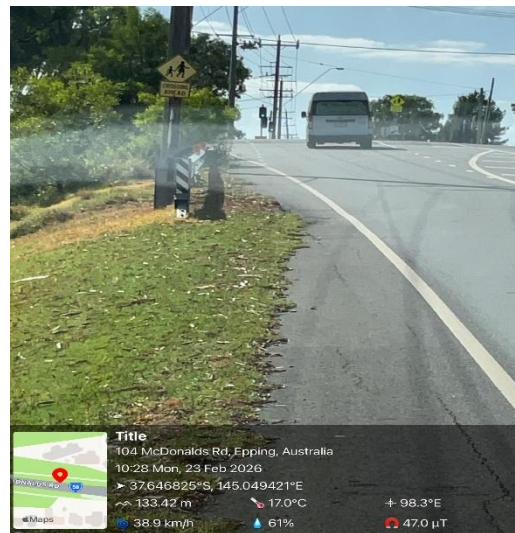



Donnybrook Road – 04 February 2026 (New defects)







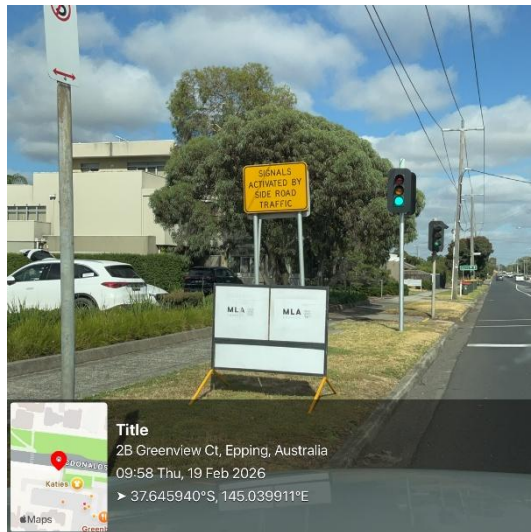

No Change


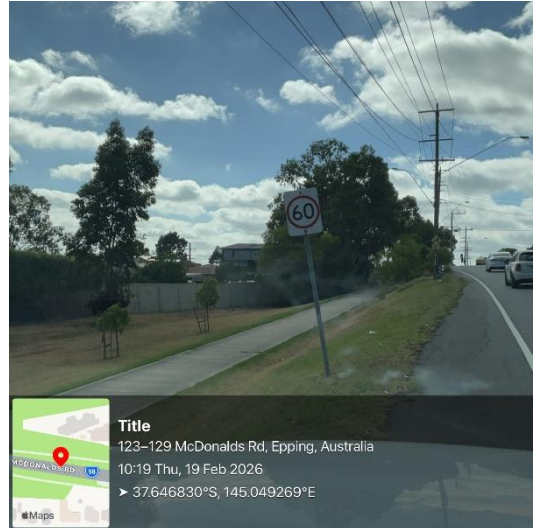
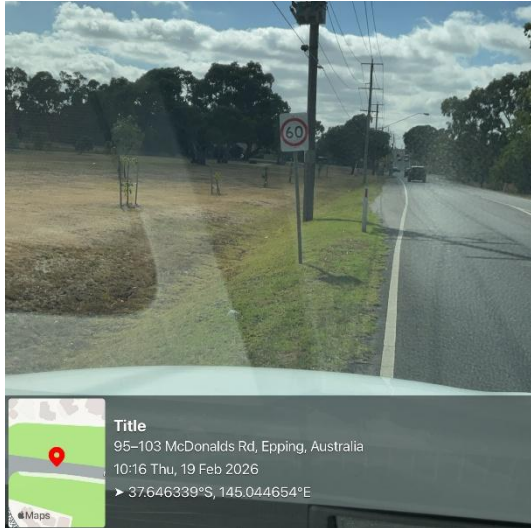
McDonalds Road – 24 October 2025 / 23 February 2026



McDonalds Road – 19 February 2026 (New defects)


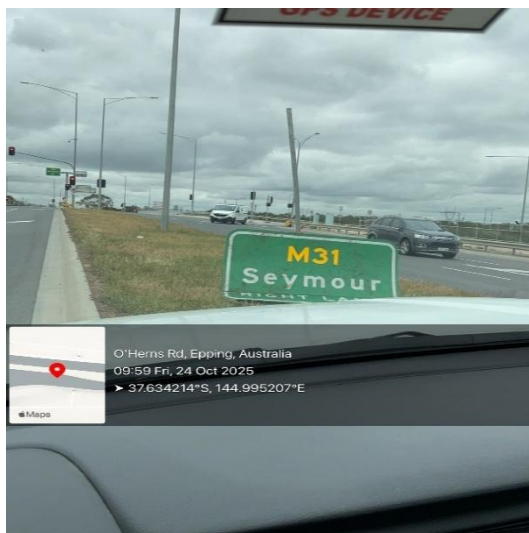









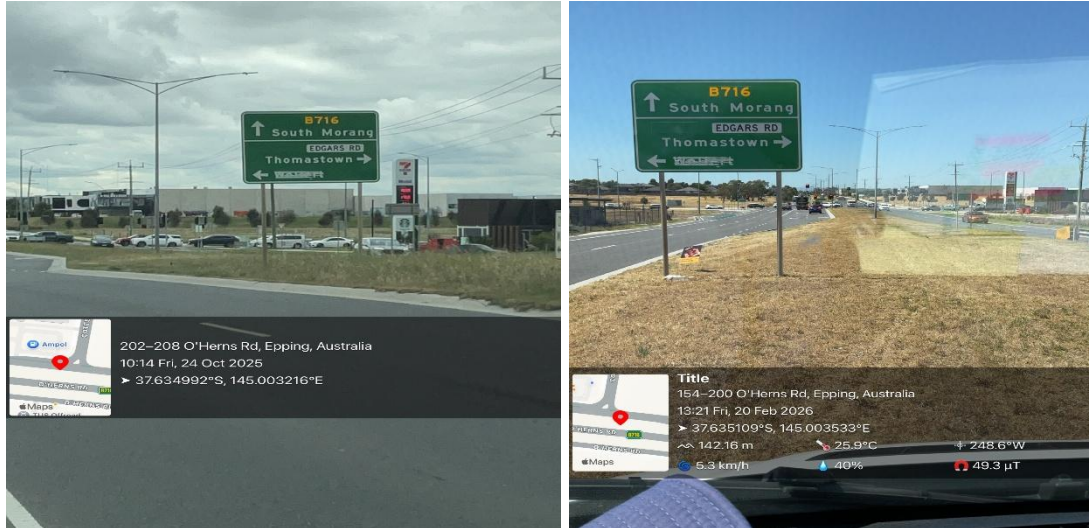


No Change


O'Herns Road – 24 October 2025 / 24 February 2026











O'Herns Road – 24 February 2026 (New defects)




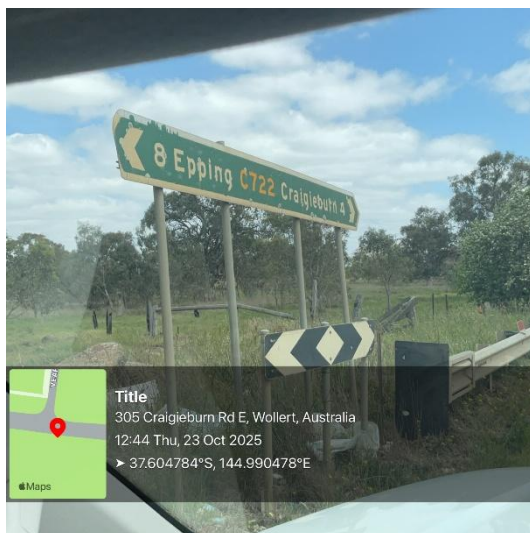

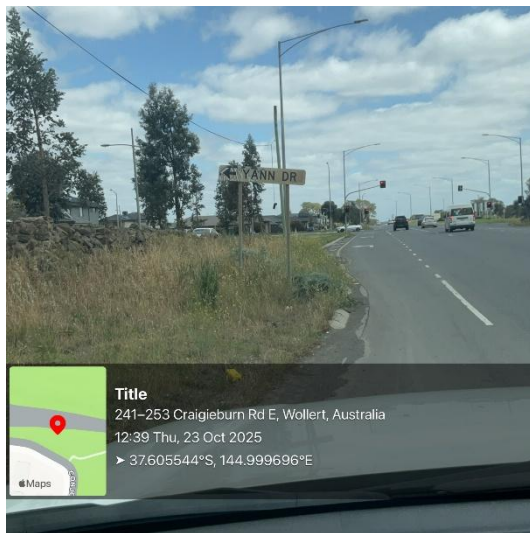



Bridge Inn Road – 19 February 2026 (New defects)



No Change


Craigieburn Road – 23 October 2025 / 24 February 2026



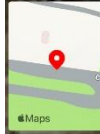



Craigieburn Road – 03 February 2026 (New defects)

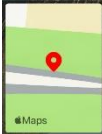
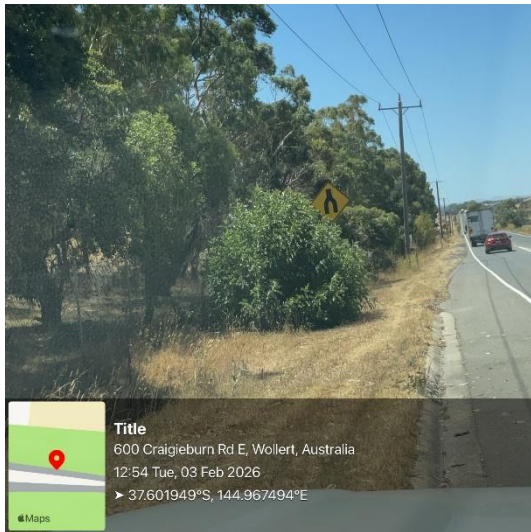





Title
Craigieburn Rd E, Wollert, Australia
12:27 Tue, 03 Feb 2026
▶ 37.601765°S, 144.963118°E



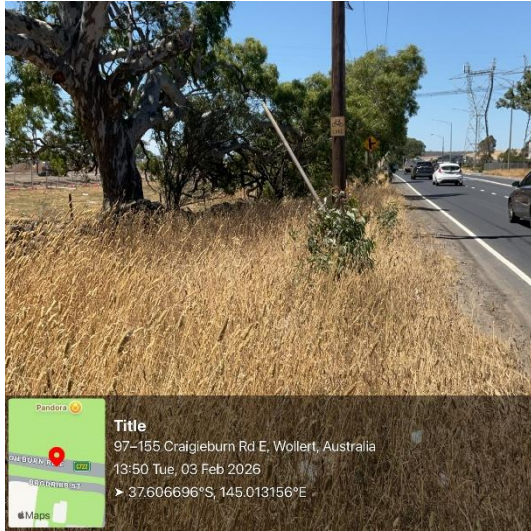
Title
600 Craigieburn Rd E, Wollert, Australia
12:53 Tue, 03 Feb 2026
▶ 37.601746°S, 144.965436°E





Title
600 Craigieburn Rd E, Wollert, Australia
12:54 Tue, 03 Feb 2026
▶ 37.601949°S, 144.967494°E



Title
Craigieburn Rd E, Wollert, Australia
12:59 Tue, 03 Feb 2026
▶ 37.602815°S, 144.974457°E




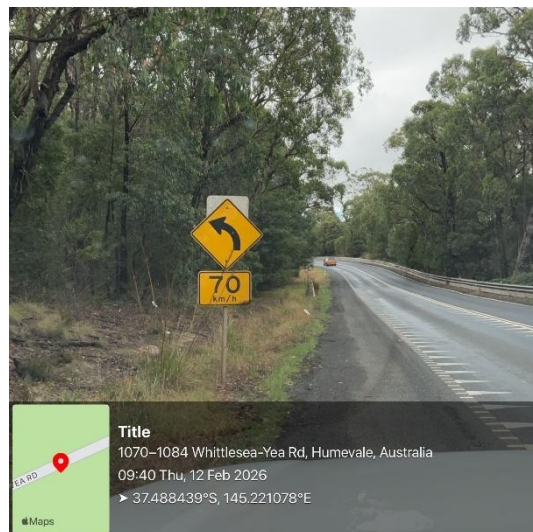
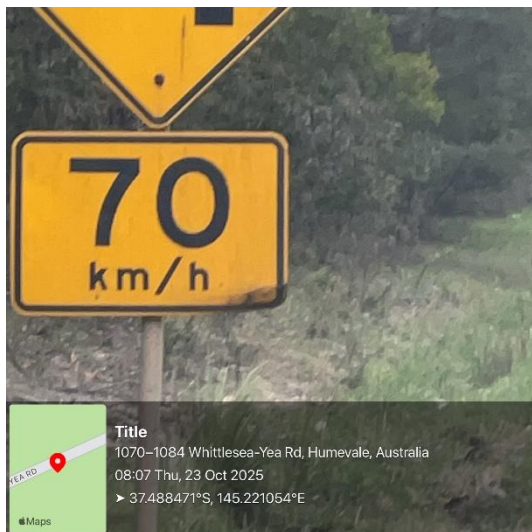
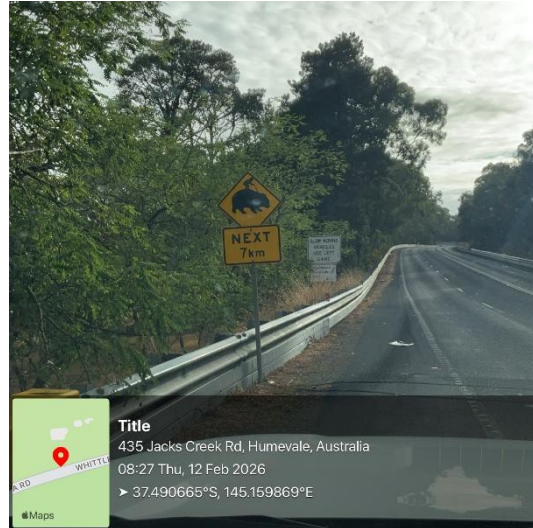
Whittlesea-Yea Road – 23 October 2025






No Change


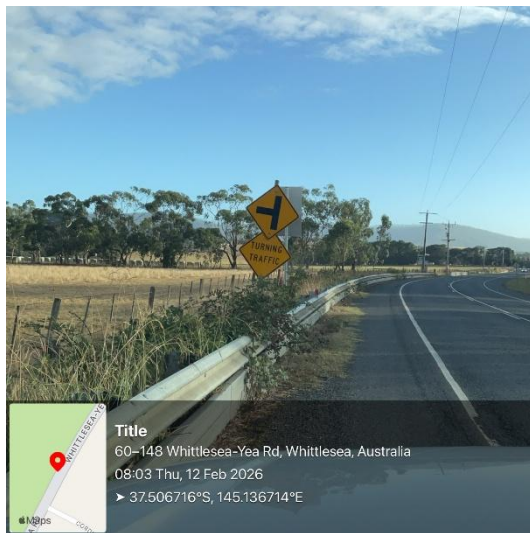

Whittlesea-Yea Road – 23 October 2025 / 12 February 2026

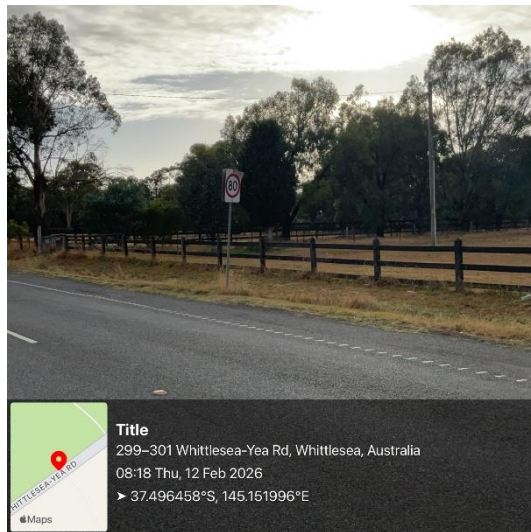
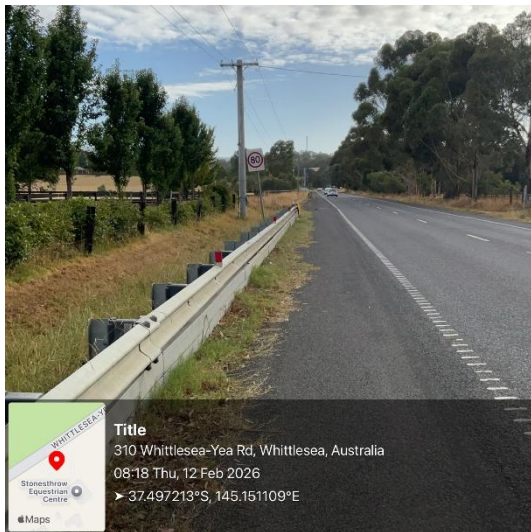




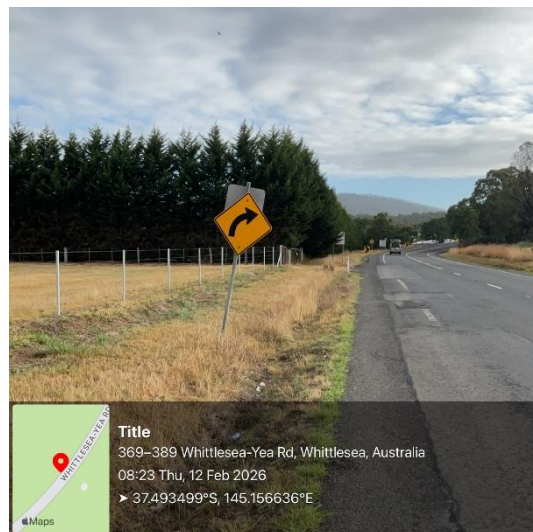



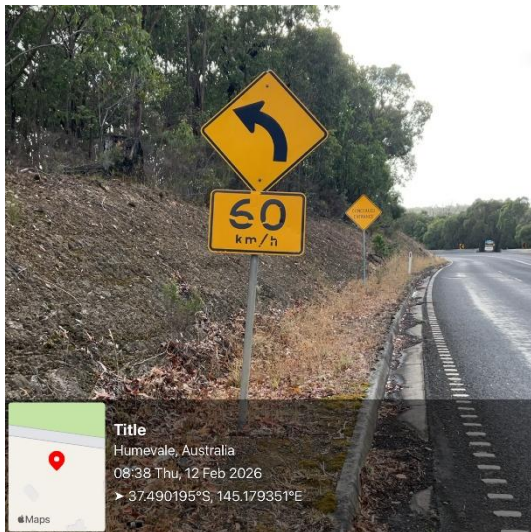



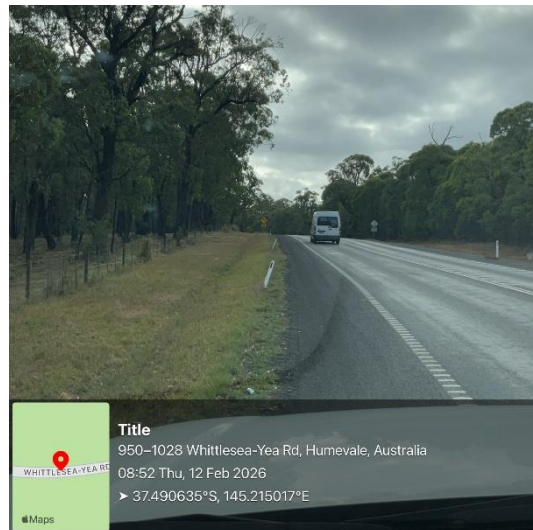
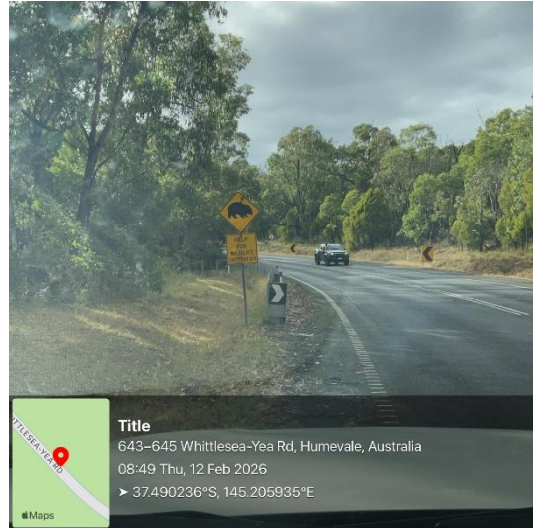
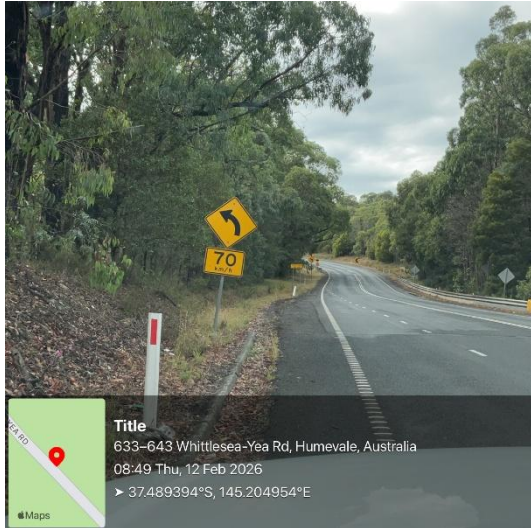
Whittlesea-Yea Road –12 February 2026 (New defects)

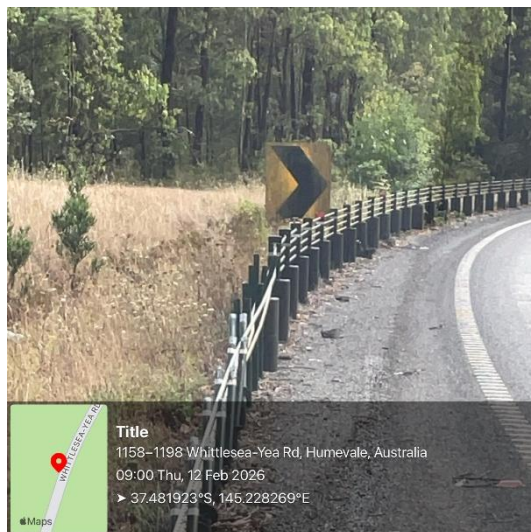
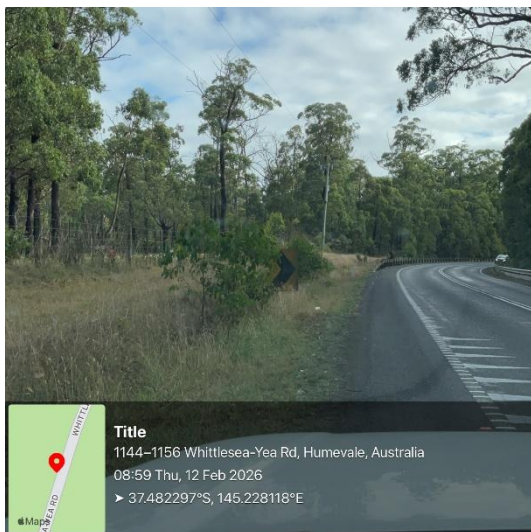
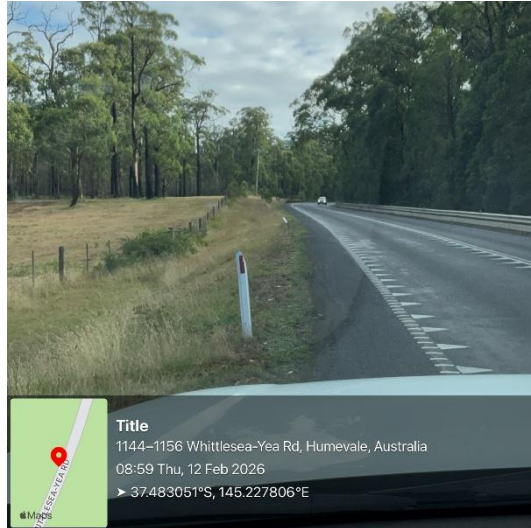
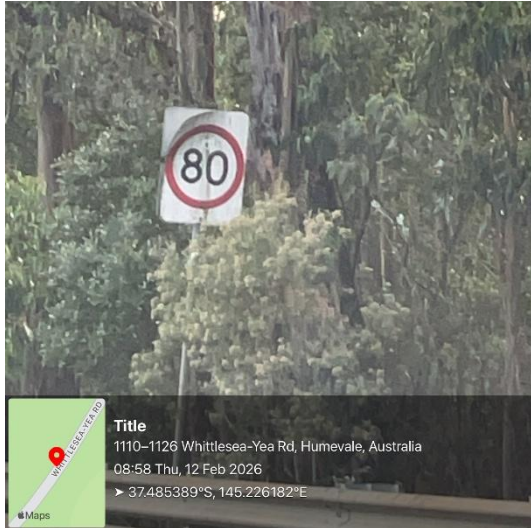


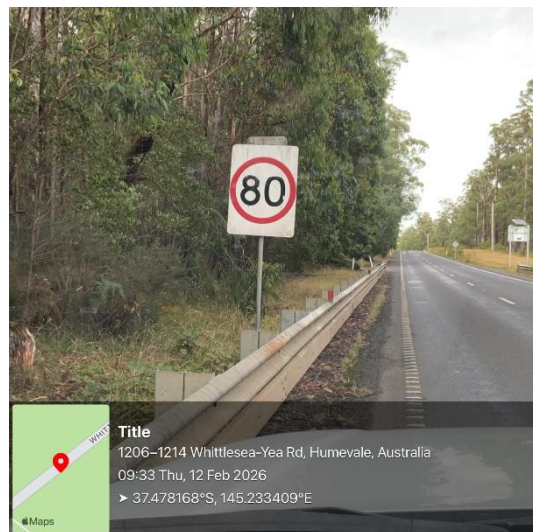
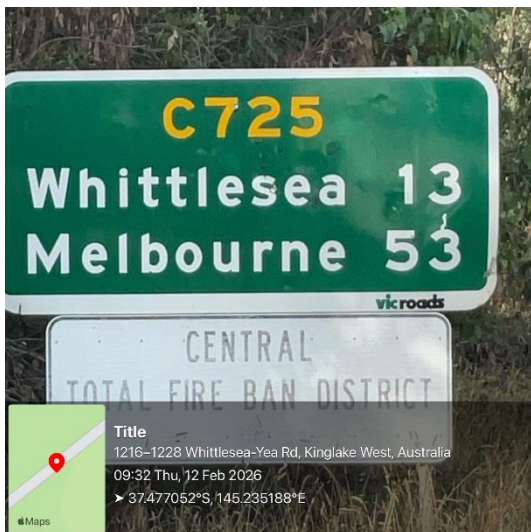


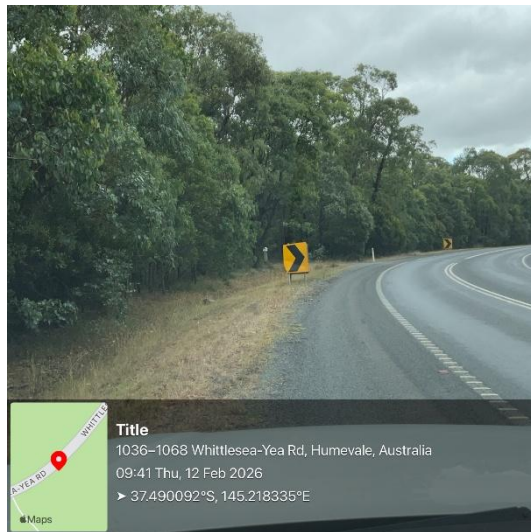
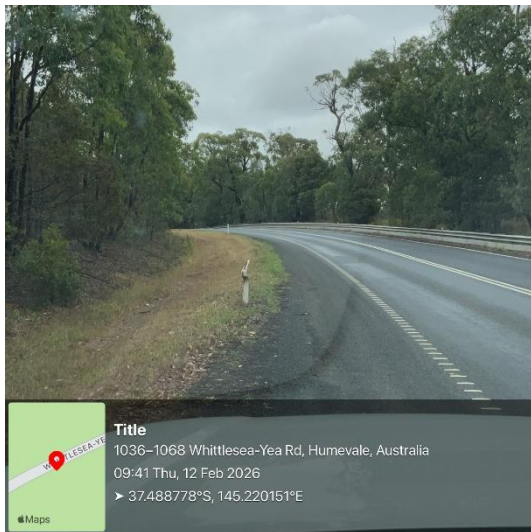



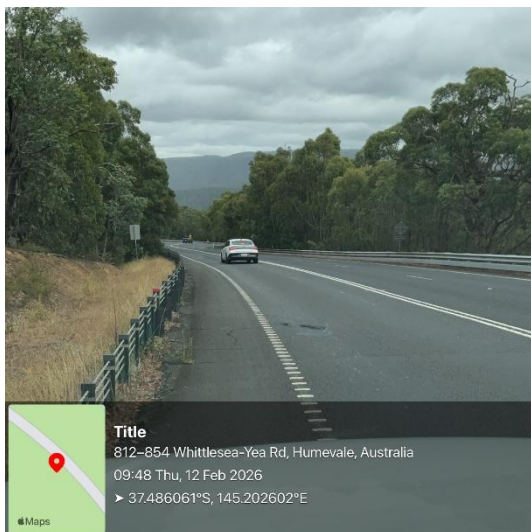
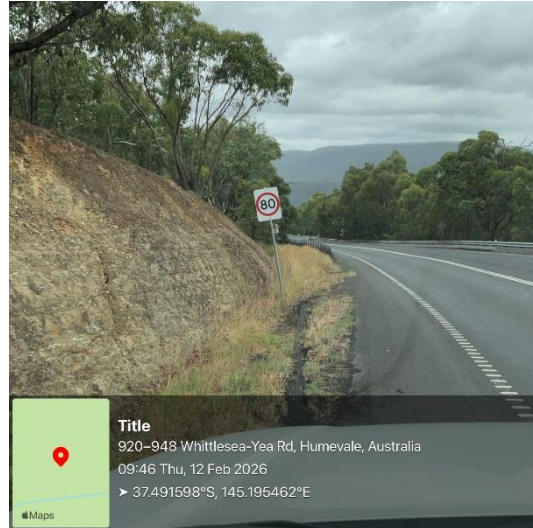
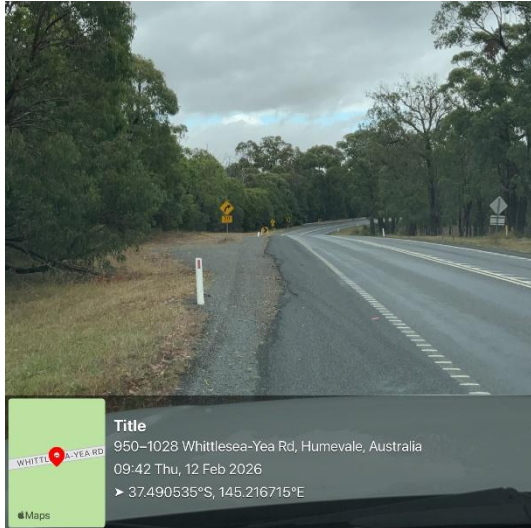




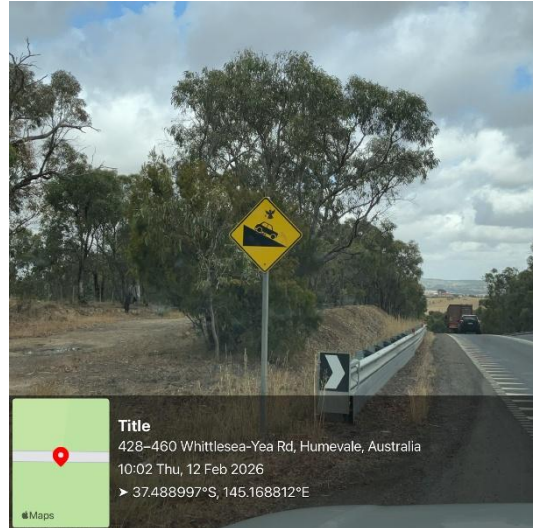
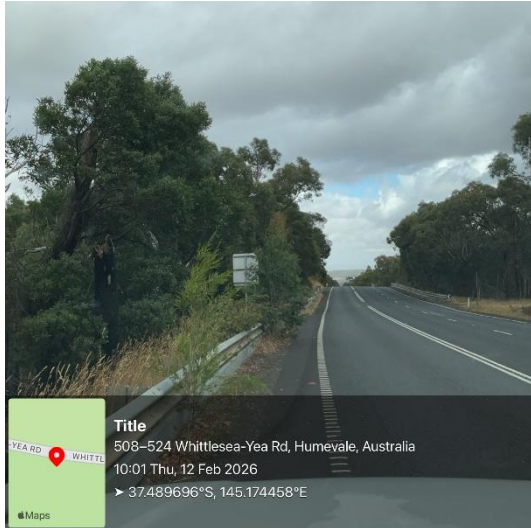


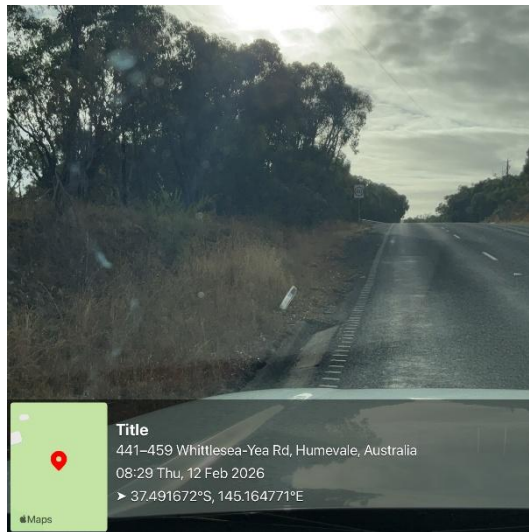
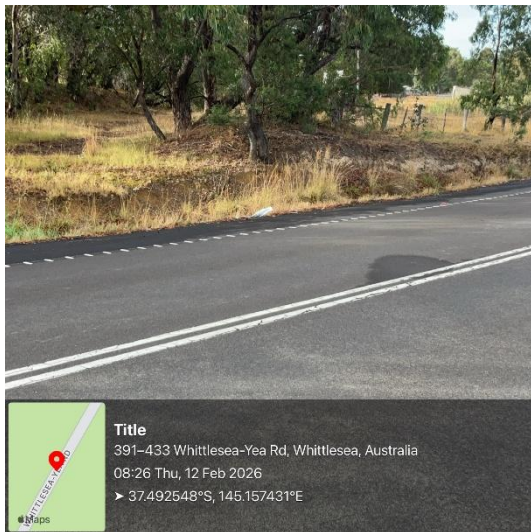
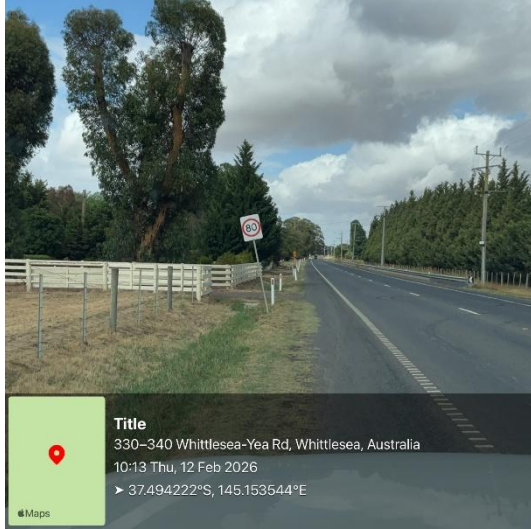


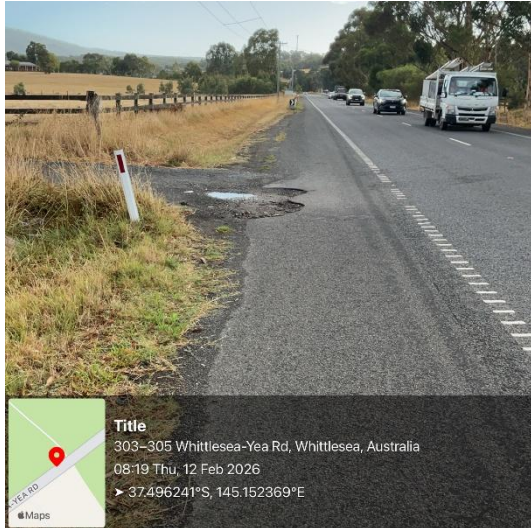












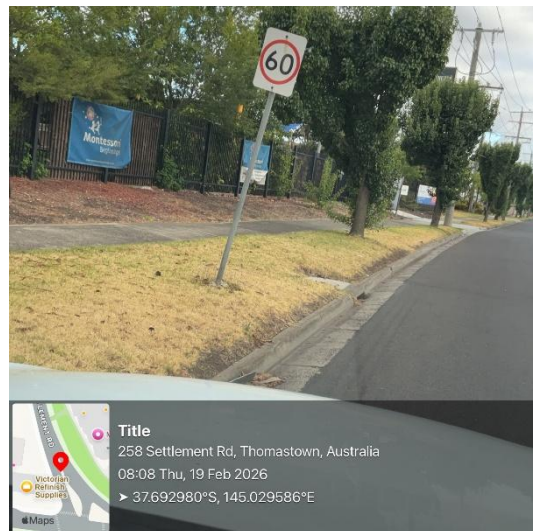





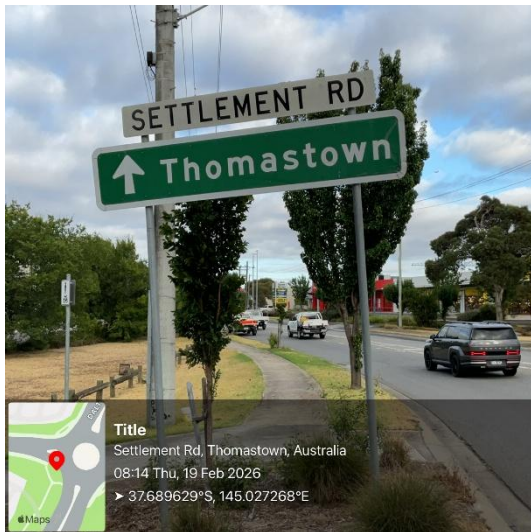

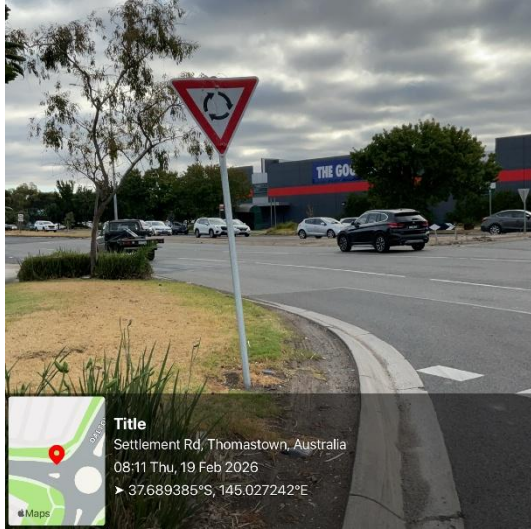
No Change

Settlement Road – 27 October 2025 / 19 February 2026



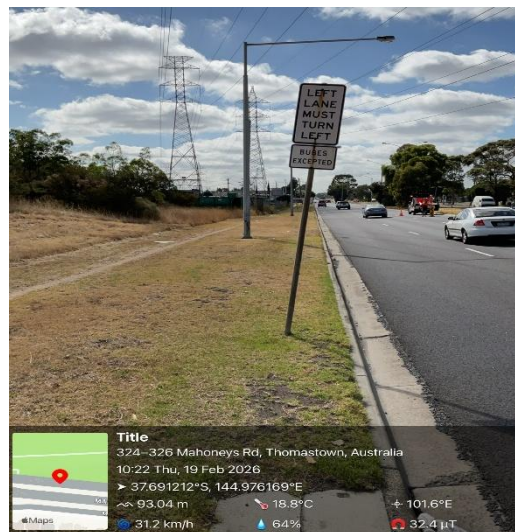
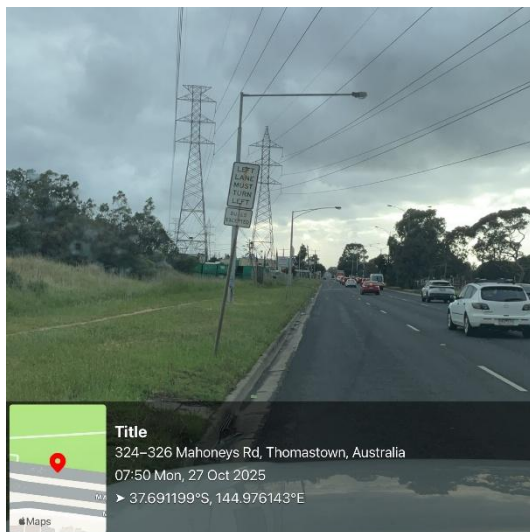


Settlement Road – 19 February 2026 (New defects)

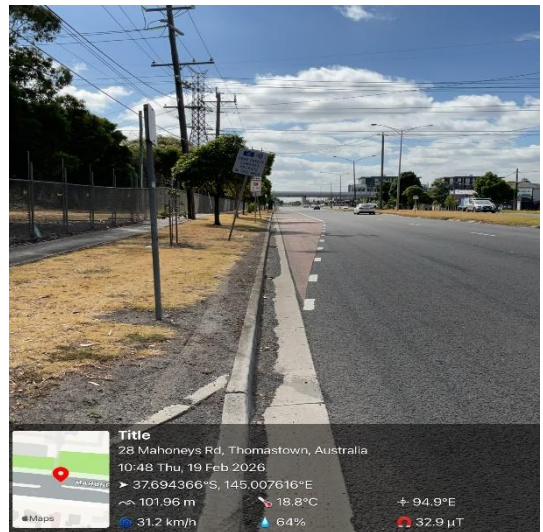
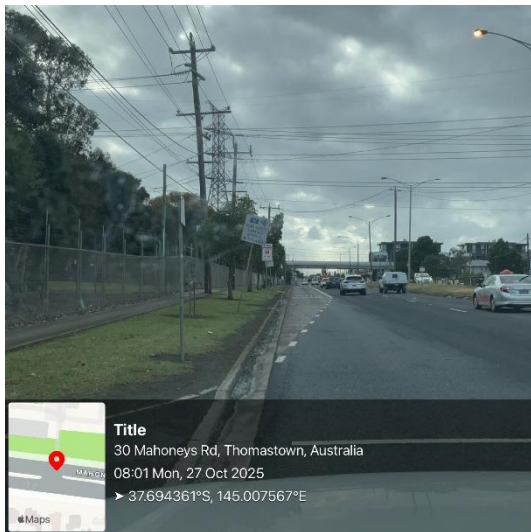









No Change


Mahoneys Road – 27 October 2025 / 19 February 2026





Mahoneys Road – 18 February 2026 (New defects)





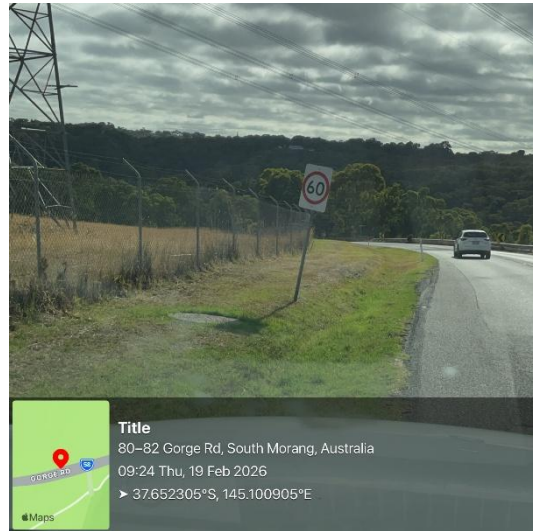
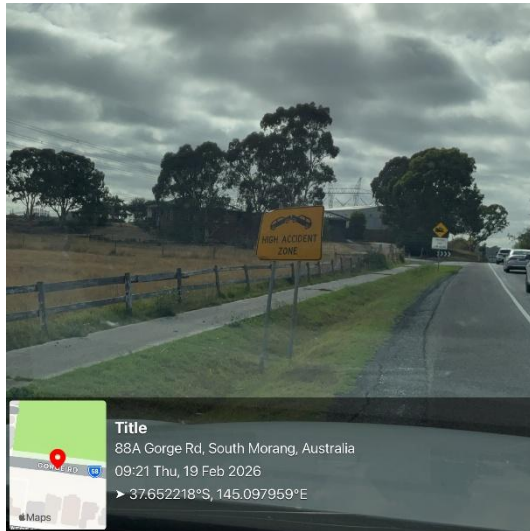



No Change

Gorge Road – 27 October 2025 / 19 February 2026








Gorge Road – 19 February 2026 (New defects)





Childs Road – 12 February 2026 (New defects)












Beech Street – 12 February 2026 (New defect)




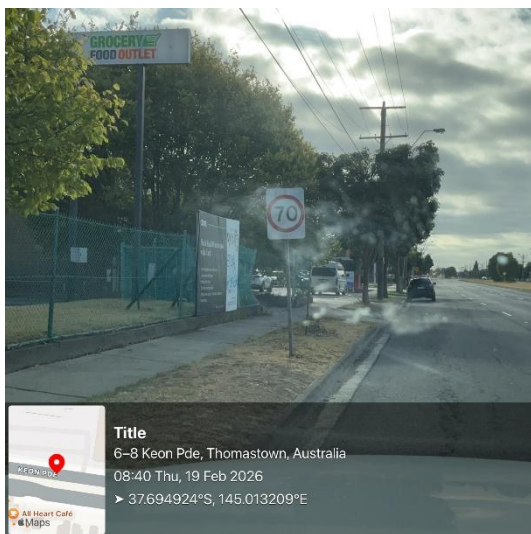
Wallan Road – 06 February 2026 (New defects)



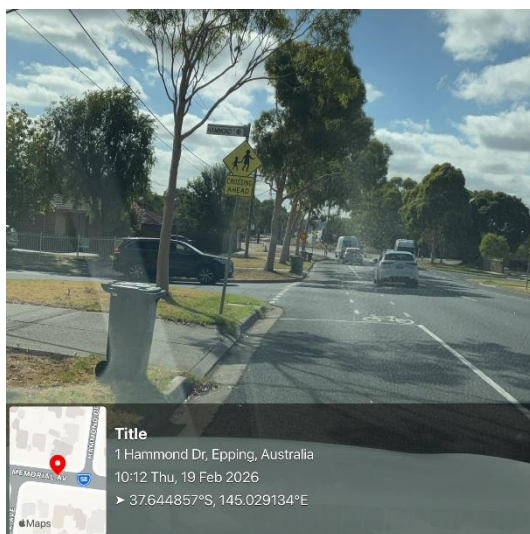
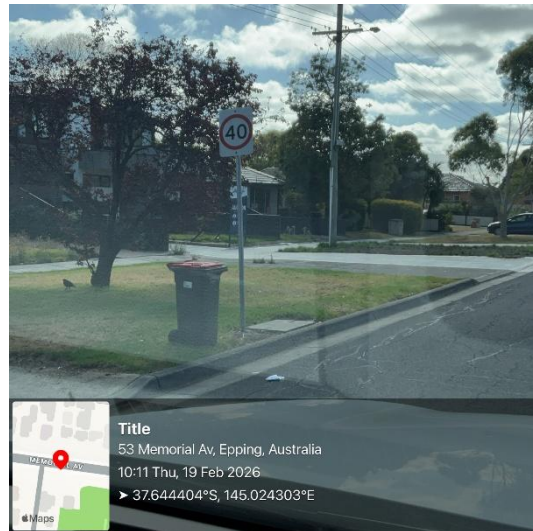






Keon Parade – 19 February 2026 (New defects)



Memorial Avenue – 19 February 2026 (New defects)



Edgars Road – 18 February 2026 (New defect)



No Change

Cooper Street – 21 October 2025 / 04 & 24 February 2026

